


STAFFS PEAK GRIMPEUR 110km

Organised by Peak Audax to Audax UK regulations

10am 28th Aug 2024 Marple Memorial Park SJ 960 888


▲2700 (2¾ AAA)

E-Brevet: 24-328 



☎ 07514 219563

updated: 24/08/2024

1 Exit car park by Cinema   Church St

0.5  Church Lane and ascend onto **The Ridge**


4.2  climb then descend to **Disley**

5.6   towards *Whaley Bridge*


6.9  **Kettlethulme** Mudhurst Lane

11.7  **Kettlethulme** B5470

12.7  **Goyt Valley** Side End Lane

16.0  **Goyt Valley** at **Pym Chair**


22.8  at Derbyshire Bridge Visitor Centre

23.1 

23.9  over A537

24.0  over A54 and over **Axe Edge Moor**

26.2  **Dalehead** over A53

28.7  after 3rd cattle grid (SP Booth Farm)

32.9  **Longnor** B5053 to **Longnor**


34.8  **Sheen** High Street


35.4  SP missing

42.2  B5054 **Hulme End** & soon

42.4  **Alstonefield** at Manifold Inn

48.9  **Milldale**


49.8  Millway Lane to Control immediately on left.

49.8  e-Brevet or get stamp at Polly's Cafe
Milldale


2 From Control right at junction.


51.6  **Dovedale** and through **Wetton**


55.1  (weak bridge sign) to avoid ford

55.7  **Butterton** and up very steep hill
(National Trust café on R at **Wettonmill**)

57.7  **Butterton**

58.3  after post box, Dog Lane


59.0  onto B5053


59.9  1st L thru **Elkstones**

64.5  then  at The Mermaid

67.8  sharp R at bottom of hill in **Thornccliffe**

69.2  over A53


71.1  pass **Tittesworth Reservoir Visitor Centre** (café but not control)

71.7  e-Brevet in **Meerbrook** or answer info question @ junction on left


3 climb **Gun Hill**


75.0  **Danebridge**

76.6  **Bearda Hill**

78.2 

81.5  at A54 **Langley**

85.5  By Litter Bin (no sign) Wetton Way and descend to **Langley**

87.0  e-Brevet or Info at Junction - **Langley**

Cafes at

Milldale (50km)


Wetton Mill (56km)

Tittesworth Visitor Centre (71km)

Tin Hut Coffee Pot Tavern (97km)

4	←T @ Junction and immediately
87.1	↳ Coal Pit Lane (by village hall), climb
88.7	↗ onto Back Eddisbury Lane
89.7	↗ Over A537
90.0	←T
90.5	↳ Calroford Lane
91.2	→T B5470
91.5	←< Kerridge Lidgetts Lane
92.5	→T
94.1	→T Oak Lane (becomes Jackson Lane)
95.3	↻> Pott Shrigley Shrigley Rd
96.9	Option at Pott Shrigley church to route via Brickworks(4a). Official Route via Lyme Park (4b)

4a	via Brickworks (busy after 16:30pm)
96.9	↳ by church. Bakestonedale Road
100.6	←T B5470 and descend hairpin
101.5	←< Higher Disley on descent
106.3	←T Descend to Disley
107.7.	↗ ⚠ over A6 (Jacksons Edge Lane) to re-join route @
	↳ Marple Ridge Wybersley Rd See 4b

4b	via Lyme Park
96.9	continue past church in Pott Shrigley
98.1	↳ Higher Poynton on bend
100.2	↳ (SO at bend) by Methodist Church
100.4	↳ thru gate on path to Lyme Park
101.5	Thru gate and follow drive thru car park to A6 exit
104.6	↗ Over A6 onto Light Alders Lane
105.4	↗ Marple Ridge Wybersley Rd
109.1	↳ <i>New Horizons</i> after canal Church St
109.2	↳ on bend  PeakForest Canal
109.3	←T&↳ <i>Lime Kilns</i> By Lock 16
109.4	↳ Car Park
109.5	🏠 Marple Social & Forces Club and find Controller.