

MillMeece 150

Sunday 24/03/2024 - Start: 8:30 Poynton Methodist Church

1 ↗ from **Poynton** carpark, Clumber Rd

0.5 ↗ Dickens Lane

0.9 ↻ A523

3.9 ↗  *Adlington Hall* Mill Lane

6.0 ↖ **Prestbury** B5358

7.9 ↗ **Prestbury** Butley Road

9.8 ↗ by **Prestbury** Station

10.6 ↻ *Macclesfield*

12.4 ↗ Priory Lane

13.6 ↻ Fallibroome Lane

14.1 ↻ *Gawsworth Hall*


17.2 ↖ and soon

17.5 ↗ A536

17.9 ↗ Marton Lane **Warren**

22.9 ↗  over A34 **Somerford**

24.3 ↗  Marton Hall Lane

25.8 **Somerford Booth**  at grass triangle
Brevet or Info Control on notice board

2 ↗ **Somerford** Giantswood Lane

26.1 ↖ Hallgreen Lane

28.9 ↗ at A54 & immediately left before O
onto Sandy Lane (beware curb!)

29.9 through gate, right and
↻ A534 *Sandbach*

30.4 ↖

31.9 ↗ Brownlow Heath Ln *Scolar Green*

32.6 ↗ Brook Lane

33.1 ↗ Chance Hall Lane

35.6 ↗ Poolside






























36.7 ↖ A50

38.1 ↗  B5077 **Alsager**










39.3 ↗  & ↖  Sandbach Road South

39.4 **Alsager**  *Costa, Asda, ATM at Asda*



3 Sandbach Rd South over level crossing


- 44.7  B5500, Nantwich Rd  **Audley**
- 44.9  **Alsagers Bank**  Church Street by **Audley Climbing Centre**
- 45.4  next L after Tesco, Hougher Wall Rd
- 46.1  **Alsagers Bank**  Heathcote Road
- 47.3  **Alsagers Bank**
- 48.0  Scot Hay Road **Scot Hay**
- 49.7  **Silverdale** to 2nd mini-O
- 50.9  Pepper Street (by circus sculpture)
- 51.9   Quarry Bank Rd after **Keele** sign
- 52.9  Whitmore Road
- 57.5  over A53 **Stableford**
- 60.0  A51 (IE straight on)
- 62.3  Biddles Lane **Cranberry**
- 64.2  continue alongside railway
- 66.1  A519, Newcastle Road
- 66.3  2nd left Meadow Lane
- 68.0  A519
- 69.4  **Raleigh Hall**
- 69.4   **Norton Bridge** and  
- 71.5  to **Eccleshall**
-
- 71.8 *Garden centre on left has a cafe*
-
- 72.9 *Co-op on left*
-
- 73.0  **Eccleshall** 

4 continue to **Loggerhead**

- 85.1  B5026 **Mucklestone**
- 87.5  **Norton in Hales**
- 88.3  **Woore**
- 88.9  Napley Road **Norton in Hales**
- 90.7  **Audlem**
- 96.8   Paddock Lane **75**
- 97.5  A525 into **Audlem**
-
- 98.5 **Audlem** church 
*The Old Priesthouse café
or Farm-made Tearoom on the Nantwich Rd
or Co-op 100m along the Whitchurch Rd*

5 A525 by church towards Nantwich

- 102.1 **↳** **Hunterston**
- 106.3 **⤴** over A51 **Checkley**
- 110.2 **⤴** A531 thru **Betley**
- 112.7 **↳** **Balterley** Back Lane
- 114.5 **⤴** B5500 **Balterley** and **⤴** **Balterley Green**
- 116.7 **⤴** **Bartholmley**
- 118.4 **⤴** B5078 **Alsager**
- 120.0 **⤴**  B5077 **Alsager**
- 121.2 **⤴** *Leisure Centre* and immediately **↳** Chancery Lane
- 122.0 **⤴** Sandbach Road North *Sandbach*
- 123.0 **⤴** B5078 to **Betchton**
- 124.5 **⤴** A533 *Sandbach* **↳** 1st right **Smallwood**
- 125.3 **⤴**
- 126.3 **⤴**  over A50 **Smallwood**
- 129.5 **⤴** *Somerford*
- 131.1 **⤴** A534 *Congleton*
- 131.5 **⤴** A534 *Congleton* and immed left, through gate and alongside new road
- 132.5 **⤴** over A54
- 135.3 **⤴** Trap Road *Lower Withington*
- 137.2 **↳** Messuage Lane *Marton*
- 138.1 **⤴** Hodgehill Lane **Siddington**
- 140.5 **⤴** Coleshaw Lane **Siddington**

- 141.1 **⤴** B5392 **Siddington**
- 142.3 **⤴** A34 *Manchester*
- 142.7 **↳** 2nd right Redesmere La *Henbury*
- 145.5 **⤴** Fanshawe Lane *Chelford*
- 147.1 **⤴** over A537 on Birtles Lane
- 150.0 **⤴** over B5087
- 150.2 **⤴**
- 150.5 **⤴** **Mottram St Andrew**
- 152.9 **⤴** in **Mottram St Andrew**
- 153.1 **↳**
- 153.9 **⤴** A538
- 154.1 **⤴** Mill Lane *Adlington Hall*
- 156.0 **⤴** B5358 *Prestbury*
- 157.0 **⤴** **Adlington**
- 159.1 **⤴**  A523

Wetherspoons on left **Poynton**

ATM at Post Office on Chester Road

- 162.5 **⤴** by church Park Lane

cafes on left

- 162.8 **⤴** left into car park by Waitrose 

*Organised by Peak Audax to Audax UK regulations
Please ring/text 07419298276 if unable to finish*

17/03/2024