



Mike Wigley, Higher Grange Farm, Millcroft Lane, Delph, Saddleworth OL3 5UX

☎ 07931 911 324

✉ mike@PeakAudax.co.uk

🌐 www.PeakAudax.co.uk

Start

25/06/2024

- * Poynton Methodist Church Hall (SJ 923 836 - SK12 1RD) on Saturday 6th July at 6am.
- * Tea or coffee, toast and jam, from 5am. There will be boiling water if you bring one of those instant porridge pots.
- * We are using eBrevet 24-67 (see below) but you must still pick up a Brevet Card from me.
- * Please don't download the eBrevet until a couple of days before in case there are any late changes.

Parking

- * There is free parking outside the Church Hall but you must use the long-term spaces otherwise this could become an expensive weekend. When I say "free", it is expected that it will become Pay-and Display during 2024 but we don't know when or what it will cost, so bring coins.
- * We have used this car park for many years without reported incidents but you park at your own risk.

Friday night

- * You may sleep in Poynton Methodist Church Hall on Friday evening 5th July. This is free but a donation of £5 towards the hall hire won't be refused! We have the hall from 7pm on Friday and I will supply airbeds and blankets, tea and coffee. It's "lights out" at 10pm as we've an early start in the morning.
- * Other accommodation options for Friday night are the Travelodge at nearby Adlington and the many hotels adjacent to Manchester Airport. There is also the nearby Elms Caravan Park.
- * Poynton offers a fine choice of fish & chips, Chinese, Indian, Pizza. Feel free to drop in on Friday evening to enjoy your takeaway meal, and we'll find plates and crockery.

Route

- * The route sheet and GPX file can be downloaded from <http://www.peakaudax.co.uk/Kirtons.html>. Note that the GPX file is in a zipped folder so you'll probably need to unzip that before it will work on your device.
- * Even if you don't use the route sheet on the ride, please **check out the useful tips in red** that your GPX might not show you.

Help you make it through the night

- * You should carry sufficient supplies during the night.
- * Morrisons in [Gainsborough](#) (211km) closes at 9pm, and the café stops serving at 5pm.
- * McDonalds in [Boston](#) (295km) is supposed to be open 24 hours, but they may be drive-thru only after 11pm so will not serve you.
- * Our usual control at the village hall in [Corby Glen](#) (340km) will have hot food, drinks and airbed and blankets. We may limit your nap to 3 hours if we get riders queueing.
- * There are 24-hour services at [Donnington](#) (404km) and [Uttoxeter](#) (448km).

Bag Drop, Left Luggage – not on offer!

- * I am unable to offer a bag-drop facility so you must carry all that you need.
- * You cannot leave anything at the start control as the hall is in use by others throughout the weekend.
- * Please get in touch if you want to leave a SMALL bag with me, but you won't be able to retrieve it until after 6pm on Sunday.

Finish

- * I must have your completed Brevet Card after the ride. If you are back before me, register your eBrevet using the QR code on the post box outside the Church Hall and leave your signed card in the box.
- * We have the Church Hall booked on Sunday from 6pm-10pm. There may be someone before that in Poynton Costa so look for an Audax UK sign there.
- * You must not drive until you are fully rested. There will be beds and blankets in the Church Hall until 10pm. For a reminder of what can wrong, read <https://yacf.co.uk/forum/index.php?topic=128517.msg2893923#msg2893923>.

Validation

You have to convince me that you have visited all the controls, and the best way to do that is by using [eBrevet 24-67](#).

Download the app to your phone from <https://eb.audax.uk>

To download the event eBrevet, select Menu (three dots) and click Settings, enter ride code 24-67 and SAVE. Select Menu again and Download Brevet

At each control, press the blue bicycle icon then press register. If it tells you that you are in the wrong place, try again as it takes a few seconds for your phone to catch up with your location. After 2 further such failures consider that you might actually be in the wrong place!

If you are late for the Binn Green control (29km) answer the Info Control on your Brevet Card but you must catch up for Askern control (93km).

You must reach Donnington within the time limit so don't stay too long at Corby Glen

Don't forget the first and last controls!

If you miss any eBrevet controls, you should get a till receipt from anywhere suitable (see the route sheet for suggestions).

A Pair of Kirtons 600





Saturday 6th July 2024


[24-67]



organised by Mike Wigley to Audax UK regulations



1  exit car park and right onto Park Lane

0.5   **Stockport** A523
  at A555

3.5   at A6 and **right hand lane** for
  **Bredbury** A627



6.3   **Marple** A626 and
  **Bredbury** A627
use cycle lane for climb on narrow road


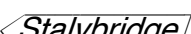
9.0   at top of climb

10.1   **Hyde** A560 *becomes A627*

13.4   **Ashton** A627 Market Street

13.7   **Sheffield** Union Street


14.1   **Mottram** A57 at KFC
continue past Morrisons

14.6   **Stalybridge** and stay on B6170
towards **Ashton**
pass Kia Motors (on left) then ...

17.5   at The Albion and
  **recycling** Sandy Lane


18.8   **Sheffield** A635 for 43km
continue through **Mossley**,
Greenfield and start climb of
Saddleworth Moor

28.2  pass **Dovestones Reservoir**


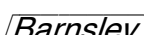
29.4 to **Binn Green** carpark 
*Register your eBrevet or answer the
Info question on your Brevet Card*

2 continue over **Saddleworth Moor**




43.4  into **Holmfirth** centre
  **Barnsley** A635 to **New Mill**

46.7  follow A635 towards **Barnsley**

50.2   **Barnsley** A635

52.8   **Barnsley** A635 and under M1

62.4   **Royston** B6428

63.2  A637 and ...
 Dearne Hall Rd and  B6428


65.4   **Barnsley** B6131


66.7   A61




67.2   **Carlton** B6132 and 

69.8   **Monk Bretton** Church Street

70.0  Shaw Lane (4.8m low bridge)

72.3  & stay on A628 towards **Pontefract**

78.2  at **Beamshaw Roundabout**
and stay on A6201 towards **A1M**

86.0  at A1 then  and  to **Askern**

89.6   **Askern** Sutton Rd thru **Campsall**

92.5   **Doncaster** A19 in **Askern** 










Till receipt from Co-op on R **Askern**



92.7   **Moss** Station Road

93.0 *Bakery on L*
or take next right Spa Pool Rd for
Lakeside Cafe **Askern**

3	continue Station Rd for 16km thru Moss
109.7	← T Rawcliffe A614
110.8	♀ Rawcliffe A614
115.4	♀ <i>Goole</i> A614
116.8	♀ 2 nd exit Airmyn
119.7	♀ stay on A614 over Boothferry Bridge
123.8	♀ B1230 thru Gilberdyke & Newport
135.6	↳ <i>Broomfleet</i> Wallingfen Lane
138.2	← T <i>South Cave</i>
142.5	T Ellerker
143.2	← T Main Street in Ellerker
143.8	← T Ring Beck Lane
144.3	→ Brough
145.9	♀ 2 nd exit Brough Cave Rd
147.2	♀ 1 st exit Brough Welton Rd
147.7	♀ ⚠ over A63 & ...
147.8	Morrisons / Petrol station / Red Hawk pub Brough 📱

4	♀ Welton
148.6	♀ ⚠ Welton ← Welton (<i>don't go onto A63!!</i>)
149.9	↳ ↑ onto Parliament Street
151.1	← ⚠ <i>Willerby</i> ♀ <i>Hull</i> South Lawn Way
152.3	♀ & ♀ North Ferriby B1231
155.8	T Hessle
156.7	♀ Hessle Viewpoint
157.1	↳ follow 🚲 signs to Barton
160.7	leave bridge T & T to Barton
161.8	↳ ↑ at White Swan (SO at LH bend) ♀ Fleetgate then ←
162.2	♀ <i>Barrow</i> A1077
162.6	↳ B1218/B1206/A18 to Brigg (16km)
176.9	♀ and follow A18 to Scawby Bridge
180.5	♀ Hibaldstow B1206 <i>level crossing!</i>
188.6	♀ Kirton B1206 in Redbourne
189.6	♀ ↑ over A15 to Kirton in Lindsey
191.9	♀ <i>Harpwell</i> B1398
192.3	↳ 3 rd right Blyton Dunstan Hill ← Blyton
195.1	T Blyton B1205
202.2	← Pilham in Blyton
206.3	T A631 Gainsborough
209.8	Gainsborough 📱 <i>Lincolnshire Otter on left</i>
210.4	← ⚠ Upton Heapham Rd to
211.0	Gainsborough 📱 <i>Morrisons on Right</i> <i>(cafe shuts at 18:00)</i>

5	right from Morrisons (continue)
213.8	↳ Upton
215.6	← Upton ↳ Kexby High Street in Upton
217.2	← Sturton Willingham Rd B1241
223.4	← at Red Lion in Sturton on A1500
232.2	↻ Horncastle Lane at A15 Dunhome
236.1	↕ at A46 to Scothern
238.6	↳ Langworth
242.5	← Wragby A158 in Langworth ↳ Newball & Bardney
251.1	← Bardney
252.8	↳ B1202 Bardney
254.8	← Southrey B1190 in Bardney
257.0	↳  Southrey (ignore )
259.2	←  and follow WaterRail path
265.1	pass under Kirkstead Bridge and ↶
265.4	←  Tattershall ↶  Tattersall Church Rd
272.2	↻  Boston at Tattersall Bridge
275.4	←  towards Boston
287.4	← Langrick
288.4	↳ Boston Punchbowl Lane
293.3	↳ Town Centre Fenside Road ↻ Brothertoft Road
293.8	←  Spalding over level crossing
294.4	↻ all main routes
294.5	McDonalds on right (possibly open after 11pm!) Boston 




6	right from McDonalds
294.6	↕  Spalding A16
294.8	↻ Spalding A16
295.8	↻ Kirton End B1397
305.7	↕ B1397 over A17 to Gosberton
310.7	R & L Bourne in Gosberton B1397
324.8	← Bourne Main Road in Dowsby
326.2	↳ Rippingale Station Street
326.9	↶ East Street
328.6	↕ over A15 thru Kirkby Underwood
336.2	↳ Corby Glen in Irnham
339.8	↶ opposite Fighting Cocks in Corby
340.1	↕ Swinstead B1176
340.6	right into control at Ron Dawson Hall Corby Glen 



7	left out of control back to village centre
341.2	← A151 to A1 where ...
347.7	↻ & ↻ B676 to Melton Mowbray
369.1	↕ ⚠ <i>other routes</i> at Thorpe End and stay on A6006 for 29km through Wymesmold , to Rempstone
389.5	↕ ⚠ A6006 at A60 in Rempstone ignoring all turns for <i>East Leake</i>
395.2	↳ <i>West Leake</i>
399.1	↕ Kegworth Station Road
400.1	← Kegworth and over canal
401.4	↕ ⚠ across A6 onto Packington Hill
401.9	↳ <i>Diseworth</i> Ashby Road <i>ignore road closure signs</i> <i>NB traffic lights only change for buses!</i>
403.0	towards A453 and left onto cycle path alongside A453 towards E M Airport
404.1	↻ 2 nd exit to ...
404.7	Donington services 📱

8	exit services ↻ ↻ A453 for 5km
409.6	↳ KingsNewton in IsleyWalton
412.8	↳ K Newton before Melbourne sign ↻ Stanton
414.4	↳ <i>Derby</i> (straight on)
417.3	↵ A5132 thru Willington to Hilton
430.3	↻ ⚠ at Hilton Brook
430.8	← Derby Road in Hilton
431.7	↳ A516
433.8	↵ ⚠ Tutbury A511 at Saltbox Café (opens 8am)
434.8	↻ Scropton Scropton Road
437.2	← Scropton Leathersley Lane
440.2	↕ over A515 through Sudbury
442.3	↻ Doveridge
446.2	↻ in Doveridge
446.4	↳ 🚲 cycle route to Uttoxeter and follow cycleway alongside A50
448.2	← 🚲 into Uttoxeter and ...
448.5	↳ into services Uttoxeter 📱

9	exit services and right to Uttoxeter
449.3	⊕ at Bull roundabout and... ⊕ uphill to Town Centre
449.7	↳ & follow B5027 to Stone
469.1	➔🚧 into Stone B5027
470.9	⬅️🚧 <Eccleshall> B5026 ⬆️ ⬆️ <Eccleshall> B5026
471.5	⊕ <Eccleshall> B5026 (over A34)
475.6	⊕ <Eccleshall> B5026 ⊕ <Eccleshall> B5026
480.5	⊕ <Pershall> B5026 in Eccleshall
481.0	⬅️ <Elford Heath> Kerry Lane
481.6	➔ <Copmere> to Cheswardine Hall
492.2	⬅️ <Cheswardine> Church Lane
492.7	➔ <Goldstone> in Cheswardine
493.7	Y <Hodnet>
495.5	⬅️ <Stoke on Tern>
496.4	➔ over A529 to Hodnet
498.0	➔ over A41 to Hodnet
503.3	➔🚲 over A53 (through gate)
504.4	⊕ in Hodnet
504.7	⬅️ <Marchamley> at Bear Hotel
505.5	⬅️ <Weston>
510.6	➔ over A49 <Wem>
511.9	⬅️ <Wem> B5065 and over level crossing at station
516.2	↳ right at White Lion (opposite New St) to ...
516.4	to Co-op (opens 6am) Wem 📱

10	return to White Lion then
516.4	➔ New Street (B5476) to Tilstock
520.5	↳ in Quina Brook (in dip)
523.0	⬅️ 1st L after bridge, Brades Road
524.1	➔
524.4	➔ in Prees <Market Drayton>
524.8	⬅️ Moreton Street <Calverhall>
526.7	➔ over A442 ➔ over A41 <Ightfield>
528.0	⬅️ 1st left <Ightfield>
531.4	➔ in Ightfield ⬅️ (SO) <Burley Dam>
536.4	⬅️ <Burley Dam>
536.9	➔ A525 to Audlem
542.0	Shroppie Fly alongside canal on left
542.1	Coop on left Audlem 📱

11	A529 towards Nantwich and pass Tearoom on right
546.8	↳ B5071 Wybunbury →
549.4	⊕ B5071 over A51 Wybunbury →
550.3	↳ Wrinehill Road
551.5	↵ Cobbs Lane Hough ←
553.6	⊕ Newcastle Road
555.4	⊕ Barthomley ←
556.2	↳ Snape La on bend Barthomley →
557.9	↵ Barthomley ←
560.7	↵ B5078 Alsager ←
562.3	↳  B5077 Alsager →
563.6	↵ <i>Leisure Centre</i> → and immediately ↳ Chancery Lane
564.3	↵ Sandbach Rd North <i>Sandbach</i> ←
566.9	↳  Cherry Lane
565.5	⊕ Cherry Lane <i>Rode Heath</i> →
566.8	↵ A50 <i>Knutsford</i> ←
567.1	↳ Pool Side <i>Scolar Green</i> →
568.2	↵ Chance Hall Lane
570.6	↵ Brook Lane (just before A34)
571.2	↵
571.8	⊕ Wallhill Lane <i>Somerford</i> →
573.3	↳ A534 <i>Congleton</i> →
573.8	⊕ <i>Congleton</i> → A534 immediately ↵  through gate onto old road
574.8	⊕ over A54 Chelford Road
577.6	↳ Giantswood La ↵ Marton ← Mill Lane

579.5	Bunce La (L on RH bend)
581.0	⊕ Gawsworth School Lane
585.9	↵ Macclesfield ← A536
586.3	↵ Dark Lane
586.6	↳ Broken Cross → Gawsworth Rd
589.8	⊕ Fallibroome Road
590.2	⊕ Priory Lane
591.4	⊕ Prestbury
593.3	⊕ <i>Stockport</i> →
594.2	↵ after railway bridge <i>Stockport</i> ←
594.7	↵ A523 <i>Stockport</i> ← to Poynton
597.9	⊕ 
599.3	⊕ new roundabout to Poynton
601.4	⊕ Park Lane
601.8	⊕ to car park Poynton 
602.0	Finish Control at Methodist Church Hall
<p><i>If you finish before 6pm please</i> <i>-upload your eBrevet after registering the final control</i> <i>-sign your Brevet Card and put it in the post box on the fence outside the Hall, including any receipts for any controls you missed with the eBrevet.</i></p>	
<p>If you abandon please ring/text 07931 911324</p>	