

















































	<h1>Newreka! 213km</h1>
<p>Start: 8:00am, Sun 12/11/2023</p> <p>Please ring Peter Hammond (see brevet card for phone number) if unable to finish</p> <p>Organised by Peak Audax to Audax UK regulation</p>	<p>HQ: Cheadle Village Hall (SJ 856 887)</p> <p style="text-align: right;"><i>last updated: 01/11/2023</i></p>

 from hall &  by church to A560
0.2  right at T on A560
0.3   Gatley A560 (straight on)
0.9   Gatley A560 (over A34)
1.5  by Horse & Farrier on Church Road
2.0  Styal Road
2.3  Hollyhedge Road (next right)
2.5  Crossacres Road (next left)
3.5   <i>Town Centre</i> beware tracks
4.3   by Police Station
5.8  Greenbrow Rd at Newhall Green
6.1  Newall Road &  then  Whitecarr Lane
7.3  Clay Lane
7.8  (2 nd R) Grove Lane
8.8   Delaheys Road (A5144)
9.3   Park Road (B5162)
10.4  Park Road
10.7  Ashley Road
13.1  Rosthern at the Greyhound
16.4  Rostherne at Tatton Park
17.4   New Rd in Rostherne

18.8  at Bucklow Hill & immediately ...   Chapel La (over <i>busy</i> A556)
22.3   (B5159)
22.7  Mowpen Brow (obscured sign)
24.5  <i>Warrington</i> A50 then next left  Swineyard Lane
29.6  Stretton B5356 Grappenhall La
32.9   <i>Daresbury</i> B5356 (over A49)
34.6  at right hand bend, over M56  Preston Brook Summer Lane
38.3  Dutton and soon ...  Chester
38.7  and follow all A56 through Frodham & Helsby
45.0 <i>Costa Coffee near Frodsham Station</i>
50.3 <i>Hot drinks from Helsby Petrol Station</i>
50.8   Chester A56 after petrol station in Helsby
53.3 <i>Café at Dunham on the Hill</i>
55.9 to bus lay by on left after crossing River Gowy in Mickle Trafford <i>Activate e-Brevet</i>  <i>or answer info control on Brevet Card</i>

continue on A56

56.3  Dee Rd

56.7   Picton Lane



62.2   and continue on
A5117 to **Backford Cross O**

64.9   A5117 (over A41)




65.7  

67.3  


68.0   Rectory Lane through
Ledsham & Capenhurst



70.3   over A550
(useful cycle crossing on right)

70.9   Badgers Rake Lane




71.1    and continue
through farm yard, may be slippery!

72.2  


73.4  B5133 through **Willaston**

75.2   B5151 Birkenhead Road

76.3  Willowbrow Road (SO at RH bend)

77.6  just after 30mph sign in **Raby**
 after Wheatsheaf PH
 Raby Road



79.0  Manor Road **Thornton Hough**

80.6  A5137 Brimstage Road,
under low bridge to

82.0 to **Heswall**   e-Brevet/Info control

continue past station

83.0  &  A540 


84.0  B5135 


85.2  Leighton Road






















87.3   High Street **Neston**































87.6   Bridge Street
 Burton Road

88.5  Marshlands Road (by church)

89.4  to pass Harp Inn to ...

91.1 Nets Café on right
*Activate e-Brevet  and
get stamp from Controller on Brevet Card*

	 <i>Connahs Quay</i> at LH bend and through gates and follow all signs for Connahs Quay
99.2	 before railway bridge and keep River Dee on your right
100.5	 over B5441 and continue alongside river to Saltney Ferry
106.1	 over Dee on footbridge  onto Saltney Ferry Road
107.4	 Broughton (use cyclepath on left)
108.7	 Bretton Bretton Lane
110.1	 Lesters Lane (by mast)
111.4	 Dodleston 
112.5	 Church Road to Pulford
115.6	 B5445 Rossett
108.1	 <i>Gresford</i> B5445 
119.2	 <i>Hoseley</i> Hoseley Lane
121.7	 ignore 3 rd Left (to Holt) then....  (straight on at right hand bend)
123.6	 3 rd exit over A534 <i>Quarry</i>
124	 Sandy Ln becomes Redwither Ln
128.7	 at end of Redwither Lane
129.6	 <i>Wrexham</i>
129.7	 &  Bedwell Road
131.1	to Cross Lanes, eBrevet  or get receipt from Co-op

	 <i>Wrexham</i>
130.8	  A525 <i>Whitchurch</i>
132.6	  over 6'6" bridge through Bangor and B5069 through Worthenbury
138.0	 <i>Shocklach</i>
141.2	 Tilston
144.9	 <i>Malpas</i>
145.1	 over weak bridge
147.9	 at A41 Bickerton and 
151.3	 at Bickerton church
151.9	 <i>Nantwich</i> A534
153.0	 <i>Beeston</i> Stonehouse Lane
155.6	 Bunbury Peckforton Hall Lane
157.7	 Bunbury (over A49)
158.3	 Bunbury at Yew Tree PH <i>pass Tilly's café and Bunbury Co-op</i>
161.8	 <i>Nantwich</i> A51 Nantwich Road
162.6	 <i>Marina, Calverley</i>
166.9	 Winsford
172.1	 Winsford
173.1	 Swanlow Lane
173.3	  <i>Hospice</i> Townsfields Road becomes Gladstone St
174.2	 at end of Gladstone Street
174.4	 R at LH bend (through cyclists gap) onto Weaver Street
175.0	 4 th exit <i>Station</i> 
175.5	 Wharton
176.8	 1 st exit and over rail bridge

177.2	↑	A54	Middlewich
180.0	⊕		Town centre
180.8	↑	A54	Congleton
<i>pass Starbucks on right</i>			
181.7	⊕	Centurian Way B5309	Northwich
181.9	↳	Byley Road	Knutsford
186.6	↑	B5081	Knutsford
192.9	↑	at A50 onto Seven Sisters Lane	
195.0	↑	over A537	
198.3	↳	Chelford	on LH bend and ...
	↵	Noah's Ark Lane	
199.8	↵		
200.1	↑	B5085	Wilmslow

201.8	⊕	B5086	Wilmslow
203.4	⊕	B5085	Wilmslow
204.7	↑		Manchester
204.5	↑		Handforth
204.7	⊕	Handforth	and follow B5358 to Cheadle Royal
210.6	⊕	to pass Cheadle Royal shops	
210.7	⊕	Cheadle	A5149 (over A34)
211.7	↵	Cheadle	to A5149
212.6	↳	Stockport	A560
212.8	↵	Village Hall	Lyme Grove
213.1	↵	to ↵ at Cheadle Village Hall	

