














PEAK  AUDAX	<h1>Eccleshall 200</h1> <p>08:00 Sunday 19 May 2024 routesheet updated: 09/05/2024</p>
☎ 24-880	
1 ☎	R from Le Petit Bijou Café and ↵
0.2 ↕  A560	
0.9 ↕  Gatley A560 (over A34)	
1.5 ↵ by clock on Church Road	
2.0 ↵ Styal Road and continue past prison	
8.4 ↗ into carpark at Wilmslow sign and over footbridge, through gateway and straight onto Kings Road	
9.5 ↗ A538 to pass petrol station	
9.8 ↵ Mobberley	
14.3 ↗ Knutsford	
19.5 ↗  Middle Walk at pedestrian crossing, under railway bridge, alongside pond, through gate, straight on then right onto King Street (one way)	
↗ King Street (one way)	
20.7 ↕  Tabley Road (over A50)	
23.7 ↕  Pickmere Lane	
24.7 ↗ Arley Hall Budworth Road	
29.4 ↗  Gt Budworth Westage La	
30.9 ↕  Budworth Lane	
32.3 ↵  Warrington Road Runcorn	
↗  Senna La Methodist Church	
↵  Cogshall Lane Runcorn	
35.4 ↵  Little Leigh (before chapel)	

36.2 ↕  Little Leigh over A533	
37.7 ↵  and over canal to A49	
38.9 ↵  & over Weaver bridge	
39.2 ↗ Acton Bridge	
39.9 ↗ Cliff Road at top of climb	
42.5 ↵	
43.4 ↗ Ball Lane	
45.2 ↗ Mill Lane to pass Kingsley church	
46.8 ↗ Alvanley fork left, Middle Lane ↕ Alvanley Meeting House Lane	
48.3 ↵ Alvanley Hillfoot Lane	
49.4 ↵ Mouldsworth Manley Road	
49.9 ↗ Alvanley Commons side	
51.8 ↕ Helsby Back Lane (over B5393)	
52.3 Control at next crossroads Helsby ☎	

2	<i>if using the E-Brevet ...</i>
	<p>⊕ Helsby Road</p> <p>➔ Tarvin B5393</p>
	<i>if NOT using the E-Brevet ...</i>
	<p>⊕ The Rock</p> <p>⊕ Dunham</p> <p>⊕ A56</p>
	Receipt from Petrol Station on left
	<p>⊕ Primrose Lane</p> <p>➔ Helsby Golf Club Towers Lane</p> <p>⊕ and climb Towers Lane</p> <p>➔ B5393 to Manley village school</p>
58.2	to Right Hand bend where... ⊕ Delamere (IE straight on)
63.9	⊕ in Kelsall ➔ Church Street
64.4	⊕ Willington Lane
68.7	⊕ Nantwich A51 ➔ Corkscrew Lane
72.0	⊕ Huxley
74.6	➔ Bates Mill Lane
76.2	⊕
76.8	Beeston Castle 📱 <i>or receipt from cafe or continue to Info</i>
77.1	⊕
77.3	⊕ Info Control

3	➔ at LH bend, Moss Lane
79.2	⊕ Bunbury School Lane
80.1	➔ Haughton in Bunbury
80.8	⊕ Haughton Long lane
82.6	➔ Cappers Lane on sharp left bend
86.6	⊕ Kidderton Lane (over A534)
87.4	➔ Ikey Lane ⊕ Swanley Hollin Green Lane ⊕ Springe Lane
90.2	➔ Ravensmoor after canal bridge
92.1	⊕ Sound Sound Lane
95.5	➔ A530 and ... ⊕ Audlem Cock La ➔
99.6	➔ Coole Lane
101.6	⊕ Newcastle A525
102.4	➔ Mill Lane (after bridge in dip) ➔ Market Drayton A529 ⊕ next left
105.1	➔ Norton in Hales
110.6	⊕ by Norton church ➔ Muckleston
112.5	➔ Market Drayton
113.0	⊕ Muckleston
113.8	➔ B5026 Loggerheads, Eccleshall
128.3	⊕ B5026 Newcastle Eccleshall 📱 <i>or receipt from any shop, ATM at Co-op</i>

4

continue A519

- 132.4 **Standon** at RH bend
- 134.7 **Maer** Maer Lane
- 137.5 **Maer** Clayalders Bank
- 139.5 *Stone A51* at war memorial
- 140.1 *Baldwins Gate*
- 140.9 A53 & *Aston* Madeley Rd
- 141.5 **Madeley** Manor Road
- 146.0 *Newcastle A525*
- 146.9 *Nantwich* New Road (on bend)
- 148.6 **Wrinehill A531**
- 153.8 Post Office Lane (2nd R after **Betley**)
 over B5500 Engleseabrook Lane
- 156.6 *Crewe* at grass triangle
- 159.4 *Crewe* B5077
- 161.3 **Haslington** (SO at *blind* bend)
- 161.7 Crewe Road into **Haslington**
- 162.6 The Dingle *United Reformed Ch*
- 163.6 *Elton* & Clay Lane
- 167.2 Crabmill Lane
- 169.3 School Lane *Middlewich*
- 170.0 Forgemill La Warmingham La
- 173.2 Long Lane South A533

174.3 A54 *Congleton***Middlewich** *or continue to garage or Starbucks on R
for receipt/ATM***5**

continue on A54

- 175.2 Centurian Way B5309
Northwich
- 175.5 Byley Road *Knutsford*
- 180.2 *Knutsford* B5081 Middlewich Rd
- 186.5 **Ollerton**
- 188.5 over A537
- 191.8 & **unsuitable for HGVs**
- 193.4
- 193.7 **Wilmslow** B5085
- 195.3 **Wilmslow** B5086
- 197.0 **Wilmslow** B5086
- 197.7 **Handforth**
- 198.1 **Handforth** and stay on
B5086 to A34 roundabout
- 204.2 **Cheadle** A5149
- 205.3 Wilmslow Road
- 206.0 *Massie Street carpark*
- 206.1 Massie Street

206.2 to Le Petit Bijou Café on right

Organised by Bob Dews to Audax UK regulation